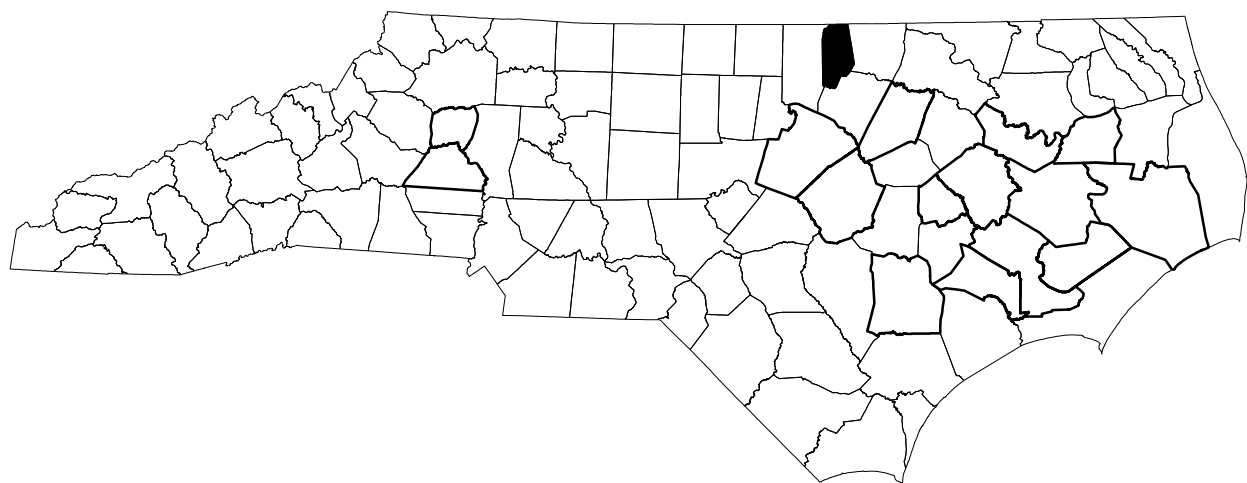
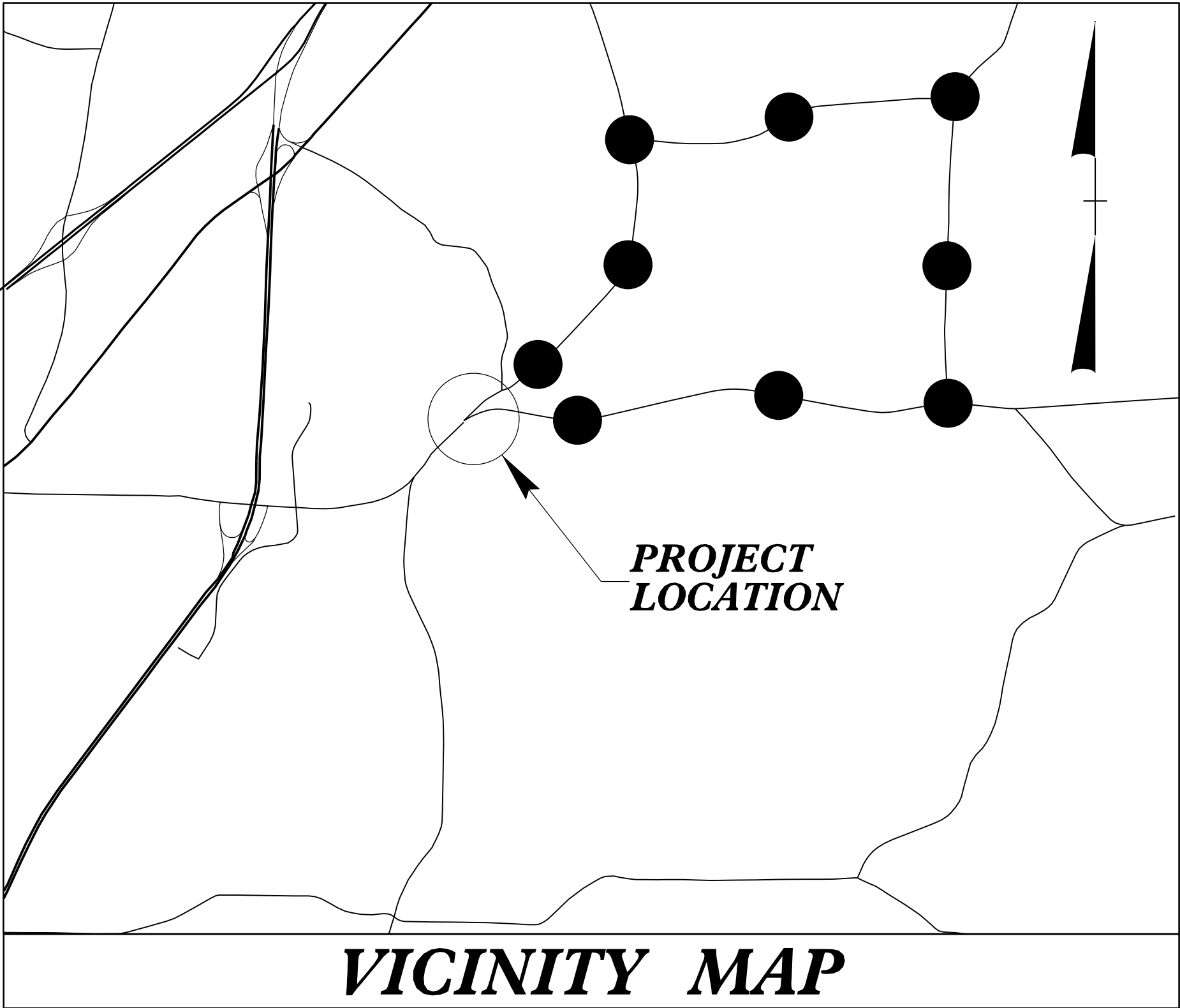


STATE OF NORTH CAROLINA
DIVISION OF HIGHWAYS


TRANSPORTATION MANAGEMENT PLAN
VANCE COUNTY



LOCATION: SR 1001 (WARRENTON RD) AT SR 1507 (BROOKSTON RD)




OFF-SITE DETOUR



N.C.D.O.T. WORK ZONE TRAFFIC CONTROL
1561 MAIL SERVICE CENTER (MSC) RALEIGH, NC 27699-1561
750 N. GREENFIELD PARKWAY, GARNER, NC 27529 (DELIVERY)
PHONE: (919) 773-2800 FAX: (919) 771-2745

STATE TRAFFIC MANAGEMENT ENGINEER
TRAFFIC CONTROL PROJECT ENGINEER
MATTHEW NOLFO, PE TRAFFIC CONTROL PROJECT DESIGN ENGINEER
THOMAS R MEADOWS TRAFFIC CONTROL DESIGN ENGINEER



INDEX OF SHEETS

SHEET NO.	TITLE
TMP-1	TITLE SHEET, VICINITY MAP AND INDEX OF SHEETS APPLICABLE ROADWAY STANDARD DRAWINGS, AND LEGEND
TMP-1A	TRANSPORTATION OPERATIONS PLAN: (MANAGEMENT STRATEGIES, GENERAL NOTES AND LOCAL NOTES)
TMP-2	TEMPORARY TRAFFIC CONTROL DETAIL AND PHASING

ROADWAY STANDARD
DRAWINGS

THE FOLLOWING ROADWAY STANDARDS AS SHOWN IN "ROADWAY STANDARD
DRAWINGS" - PROJECT SERVICES UNIT - N.C. DEPARTMENT OF
TRANSPORTATION - RALEIGH, N.C., DATED JANUARY 2024 ARE APPLICABLE
TO THIS PROJECT AND BY REFERENCE HEREBY ARE CONSIDERED A PART OF
THESE PLANS:

STD. NO.	TITLE
1101.03	TEMPORARY ROAD CLOSURES
1101.11	TRAFFIC CONTROL DESIGN TABLES
1110.01	STATIONARY WORK ZONE SIGNS
1145.01	BARRICADES
1205.01	PAVEMENT MARKINGS - LINE TYPE AND OFFSETS
1205.02	PAVEMENT MARKINGS - TWO LANE AND MULTILANE ROADWAYS
1205.04	PAVEMENT MARKINGS - INTERSECTIONS
1205.05	PAVEMENT MARKINGS - TURN LANES
1205.08	PAVEMENT MARKINGS - SYMBOLS AND WORD MESSAGES
1205.09	PAVEMENT MARKINGS - PAINTED ISLANDS

LEGEND

GENERAL

- DIRECTION OF TRAFFIC FLOW
- EXIST. PVMT.
- NORTH ARROW
- PROPOSED PVMT.
- REMOVAL

TRAFFIC CONTROL DEVICES


- BARRICADE (TYPE III)

TEMPORARY SIGNING

- STATIONARY SIGN



APPROVED:
DATE:



SHEET NO.
TMP-1

W-5705G

TIP PROJECT: